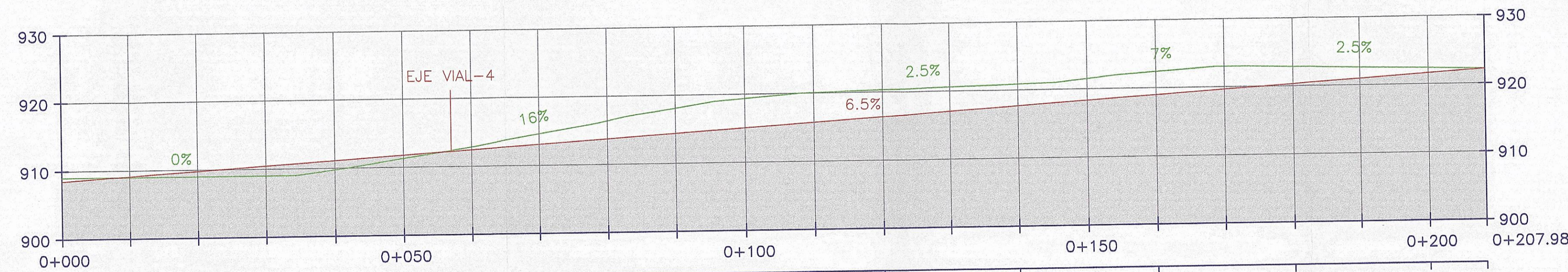


DISTANCIA ACUMULADA	
COTAS	RASANTE
	TERRENO

0.00	20.00	40.00	60.00	80.00	100.00	120.00	140.00	160.00	176.53
912.21	911.12	910.02	906.93	907.76	906.16	904.56	902.96	901.36	900.00
912.00	912.00	912.72	914.39	915.00	914.18	910.75	907.35	904.04	900.00

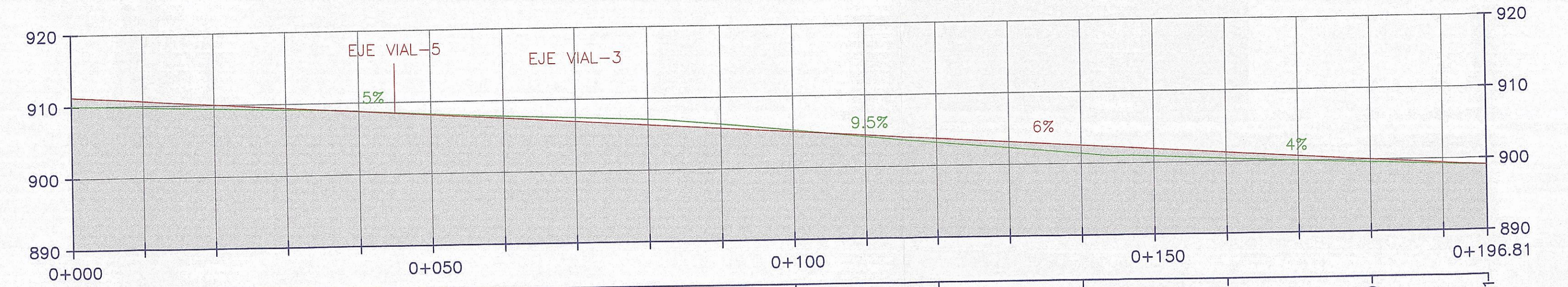
LONGITUDINAL EJE VIAL-4
ESCALA 1/500



DISTANCIA ACUMULADA	
COTAS	RASANTE
	TERRENO

0.00	20.00	40.00	60.00	80.00	100.00	120.00	140.00	160.00	180.00	200.00	207.98
000.00	000.00	000.00	000.00	000.00	000.00	000.00	000.00	000.00	000.00	000.00	000.00
000.00	000.00	000.00	000.00	000.00	000.00	000.00	000.00	000.00	000.00	000.00	000.00

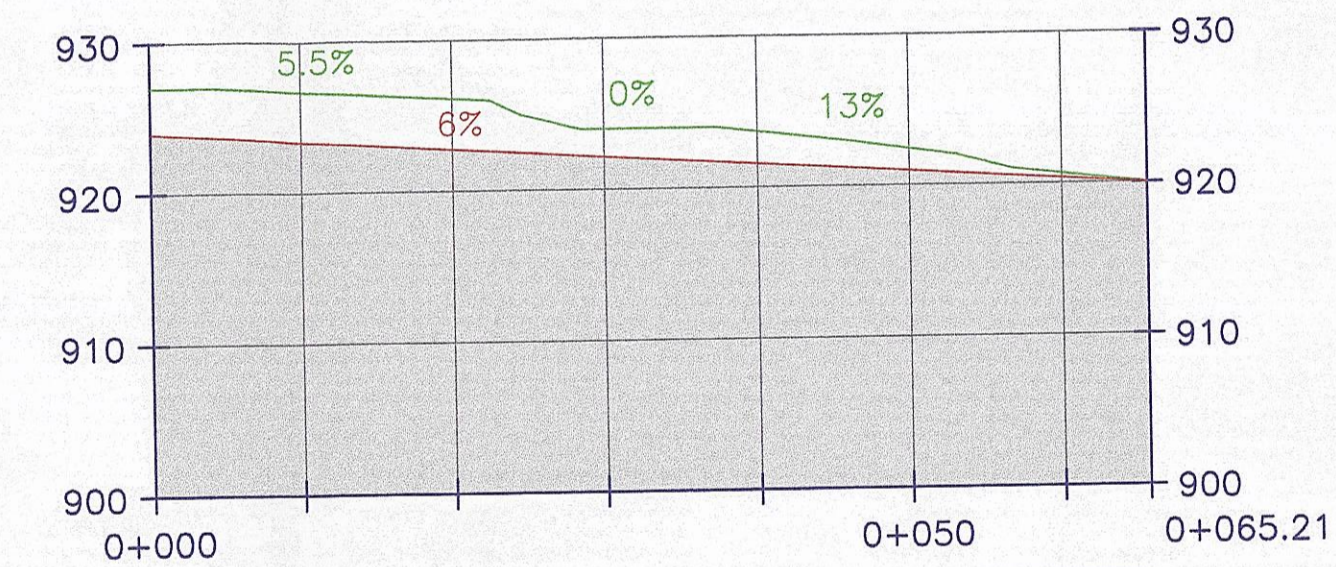
LONGITUDINAL EJE VIAL-5
ESCALA 1/500



DISTANCIA ACUMULADA	
COTAS	RASANTE
	TERRENO

0.00	20.00	40.00	60.00	80.00	100.00	120.00	140.00	160.00	180.00	196.81
911.29	910.04	906.79	907.53	906.28	905.03	903.78	902.59	901.27	900.02	899.01
910.06	909.48	908.82	907.83	907.07	905.22	903.22	901.38	900.43	899.62	899.01

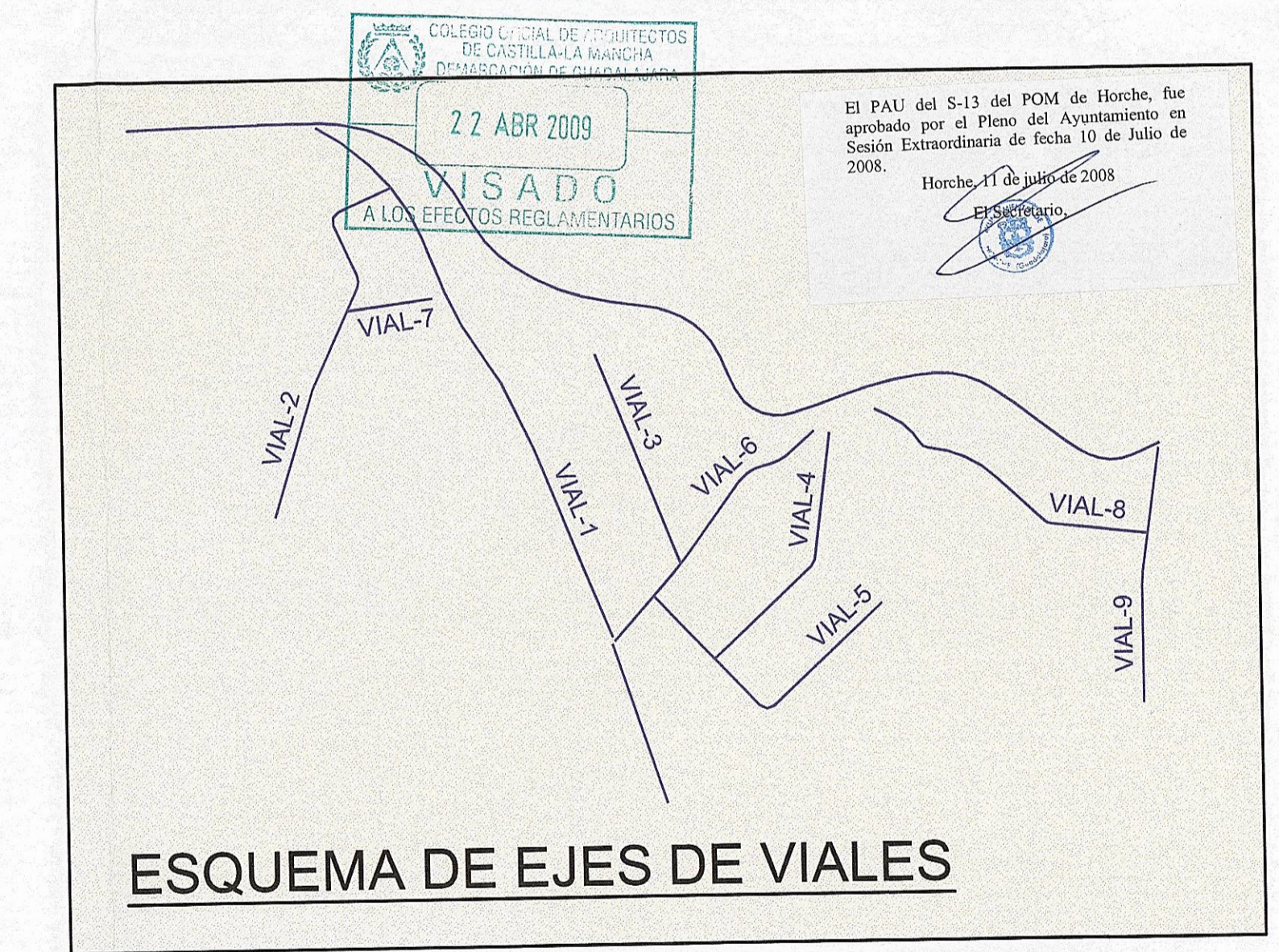
LONGITUDINAL EJE VIAL-6
ESCALA 1/500



DISTANCIA ACUMULADA	
COTAS	RASANTE
	TERRENO

0.00	20.00	40.00	60.00	65.21
923.97	922.76	921.55	920.34	920.00
927.00	926.14	923.68	920.64	920.00

LONGITUDINAL EJE VIAL-7
ESCALA 1/500



— TERRENO ACTUAL
— RASANTE PROYECTADA

DILIGENCIA: El presente documento es copia fiel y exacta del original.
Horche, 1 de julio de 2009
El Secretario

PROGRAMA DE ACTUACIÓN URBANIZADORA
SECTOR 13 DEL P.O.M. DE HORCHE
(DOCUMENTO DEFINITIVO)

PLAN PARCIAL DE MEJORA

PLANO	Nº
PERFILES LONGITUDINALES DE VIALES VIAL-4 / VIAL-5 / VIAL-6 / VIAL-7	0,9
ARQUITECTO MARINA I. ALBA PARDO	ESCALA
PROMOTOR A.I.U. SECTOR 13 P.O.M. HORCHE	1:500